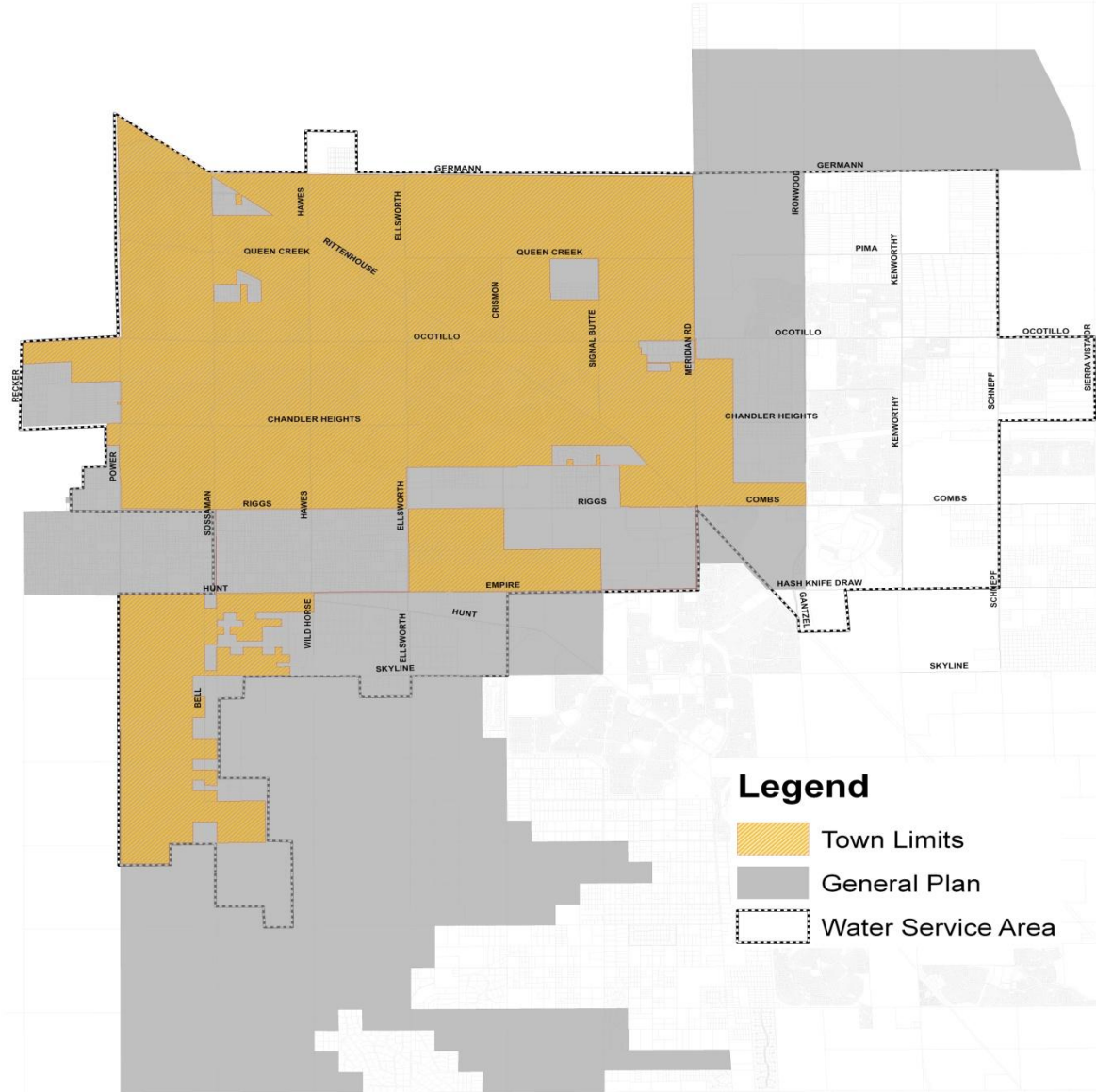





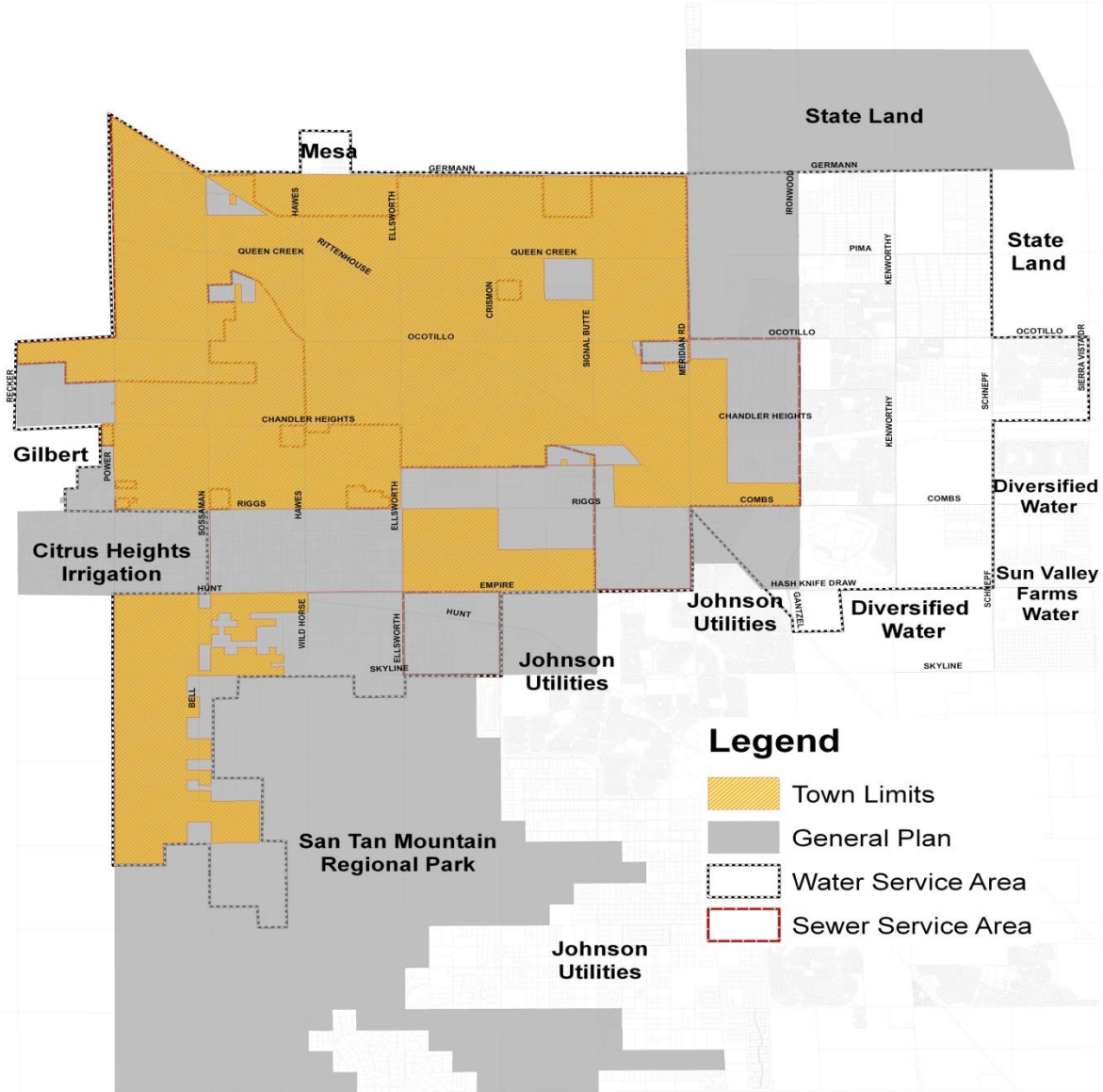
Boundaries



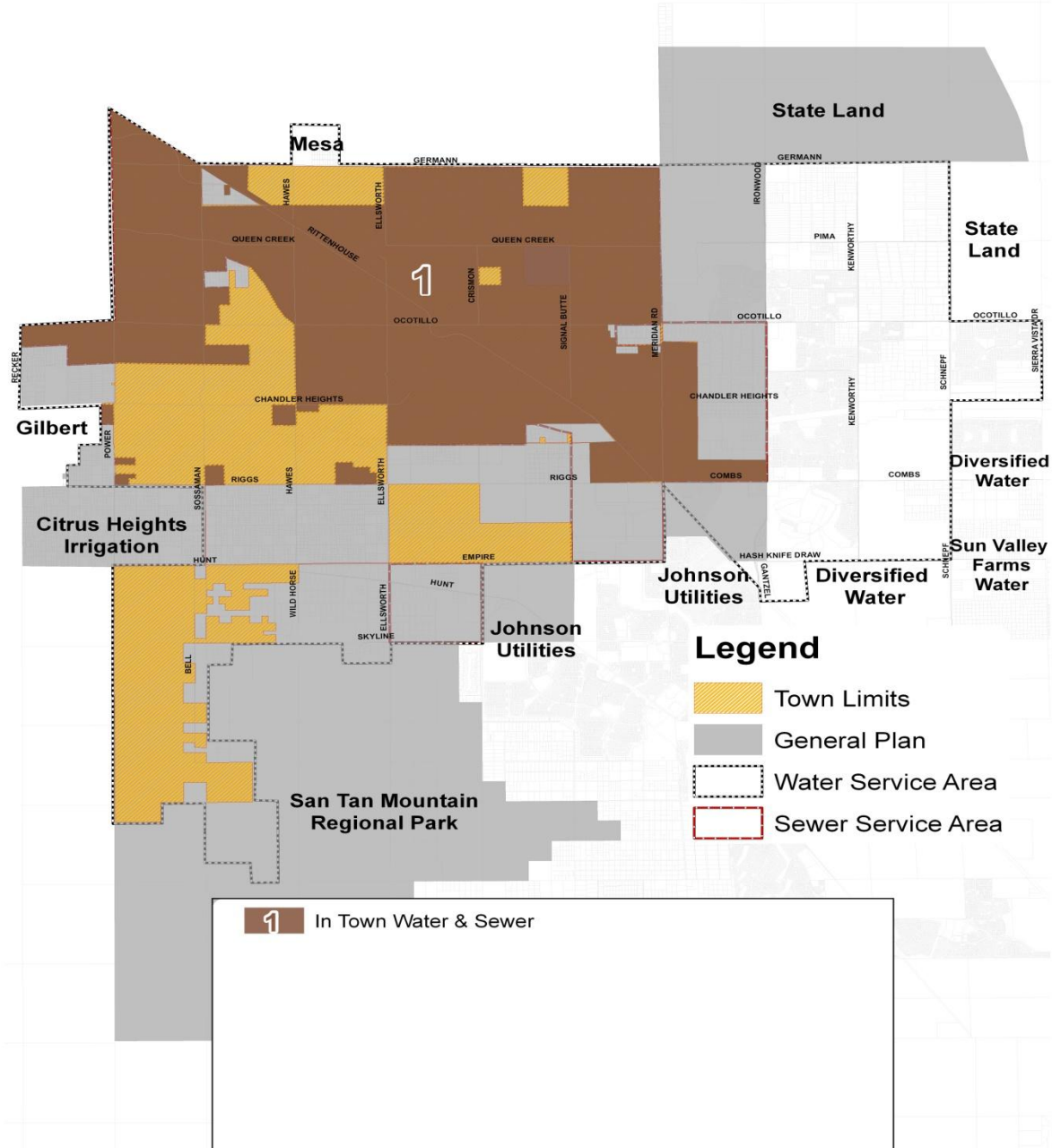
Legend

-  Town Limits
-  General Plan
-  Water Service Area

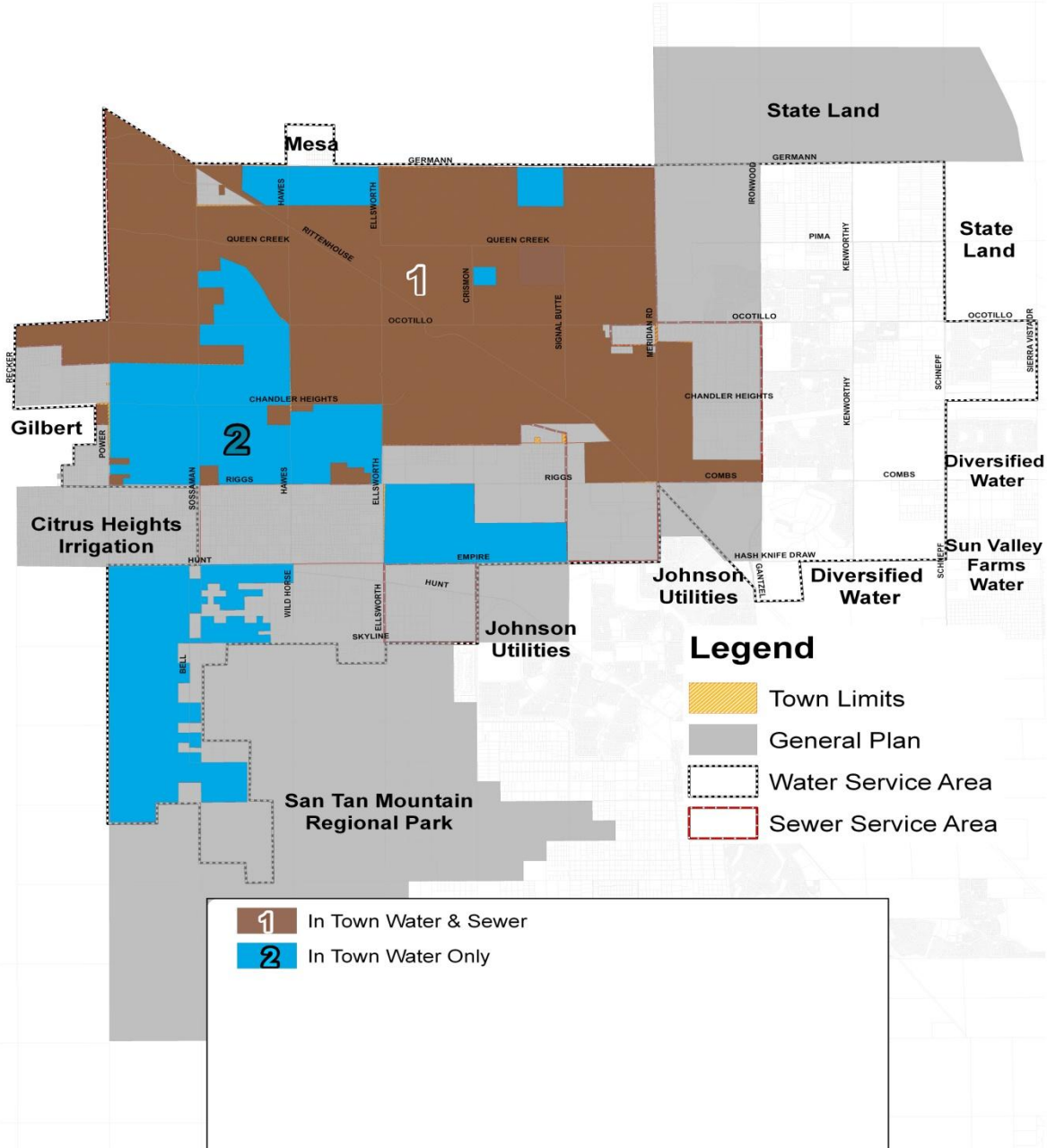
Boundaries



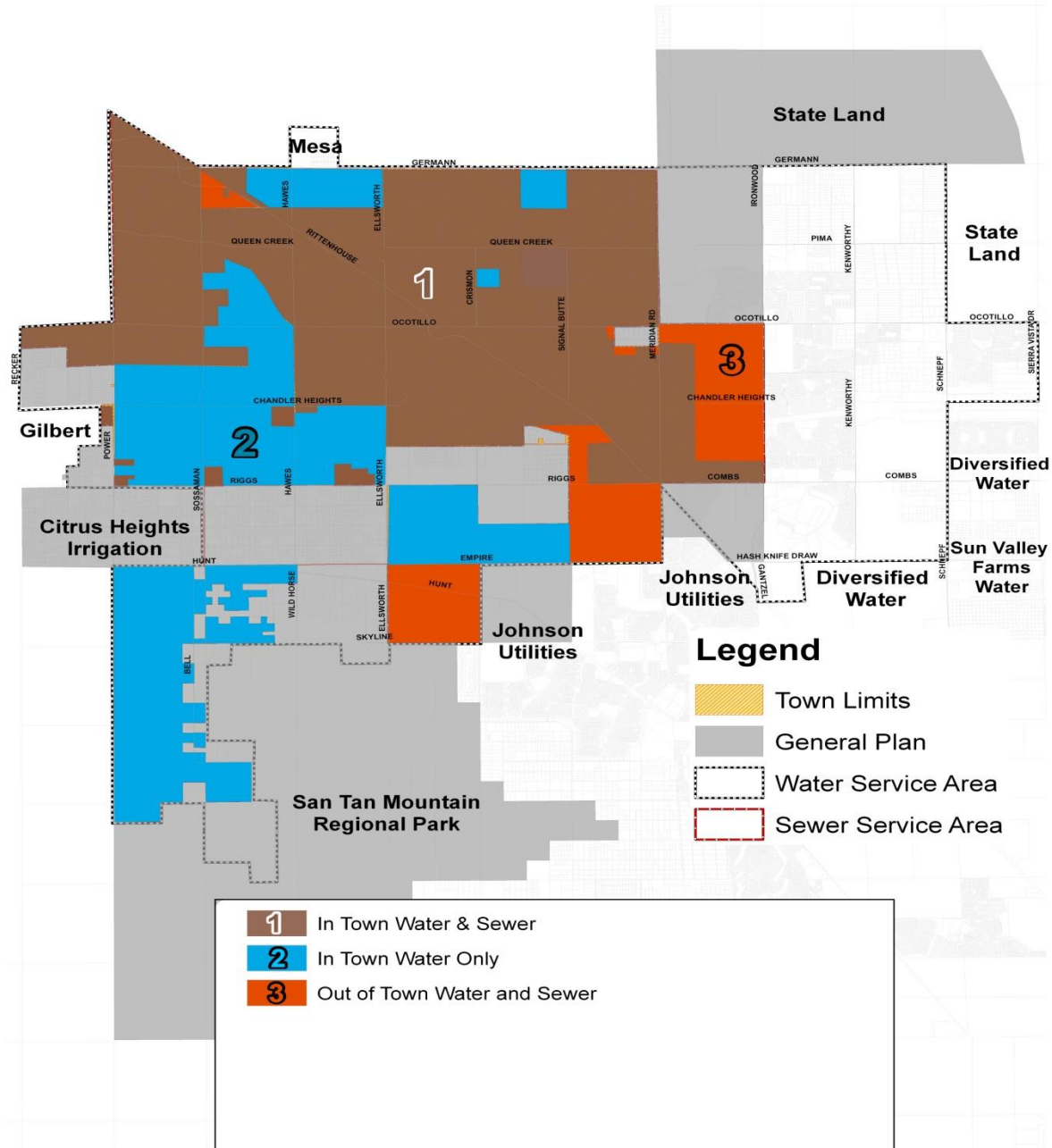
Boundaries



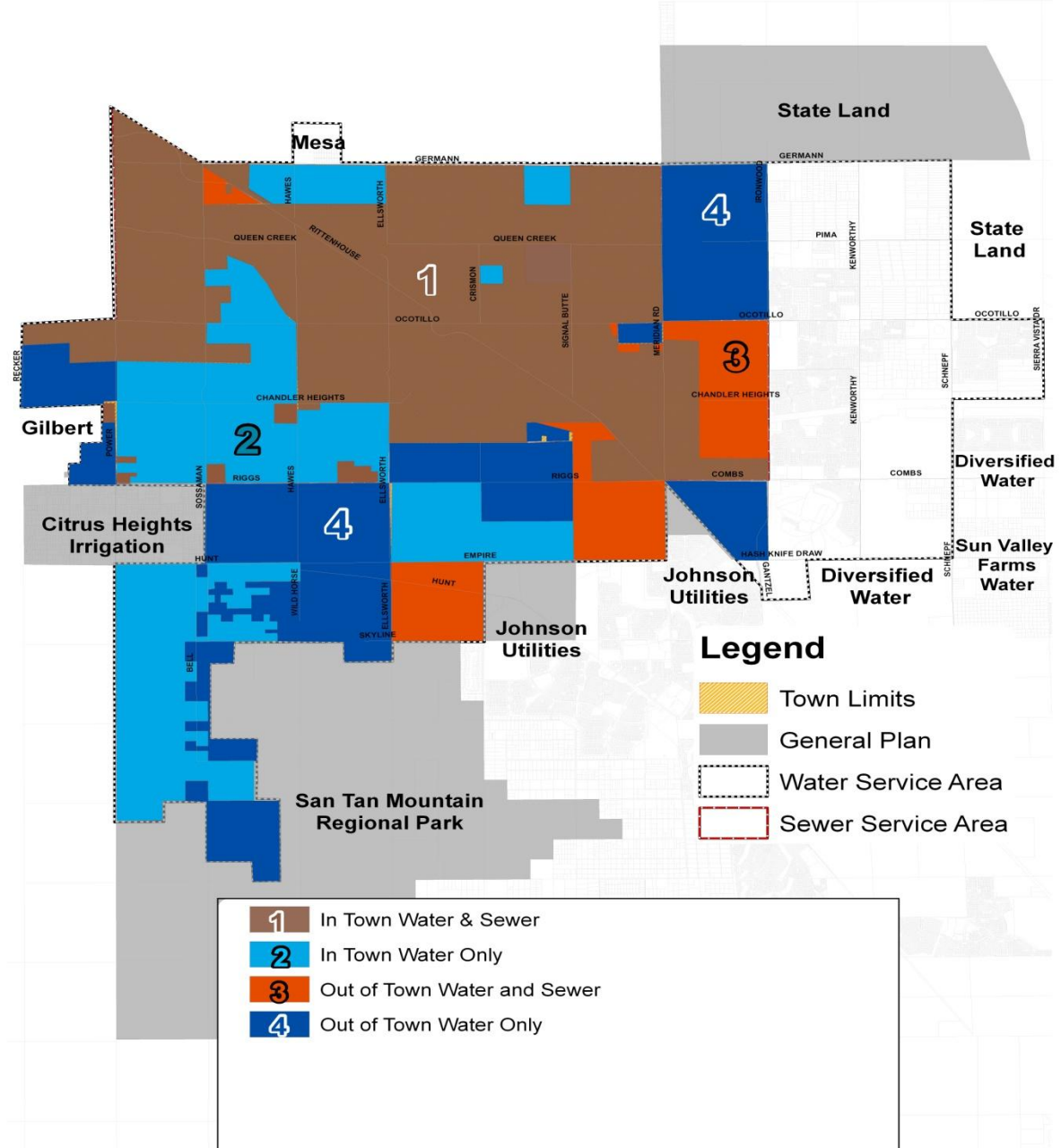
Boundaries



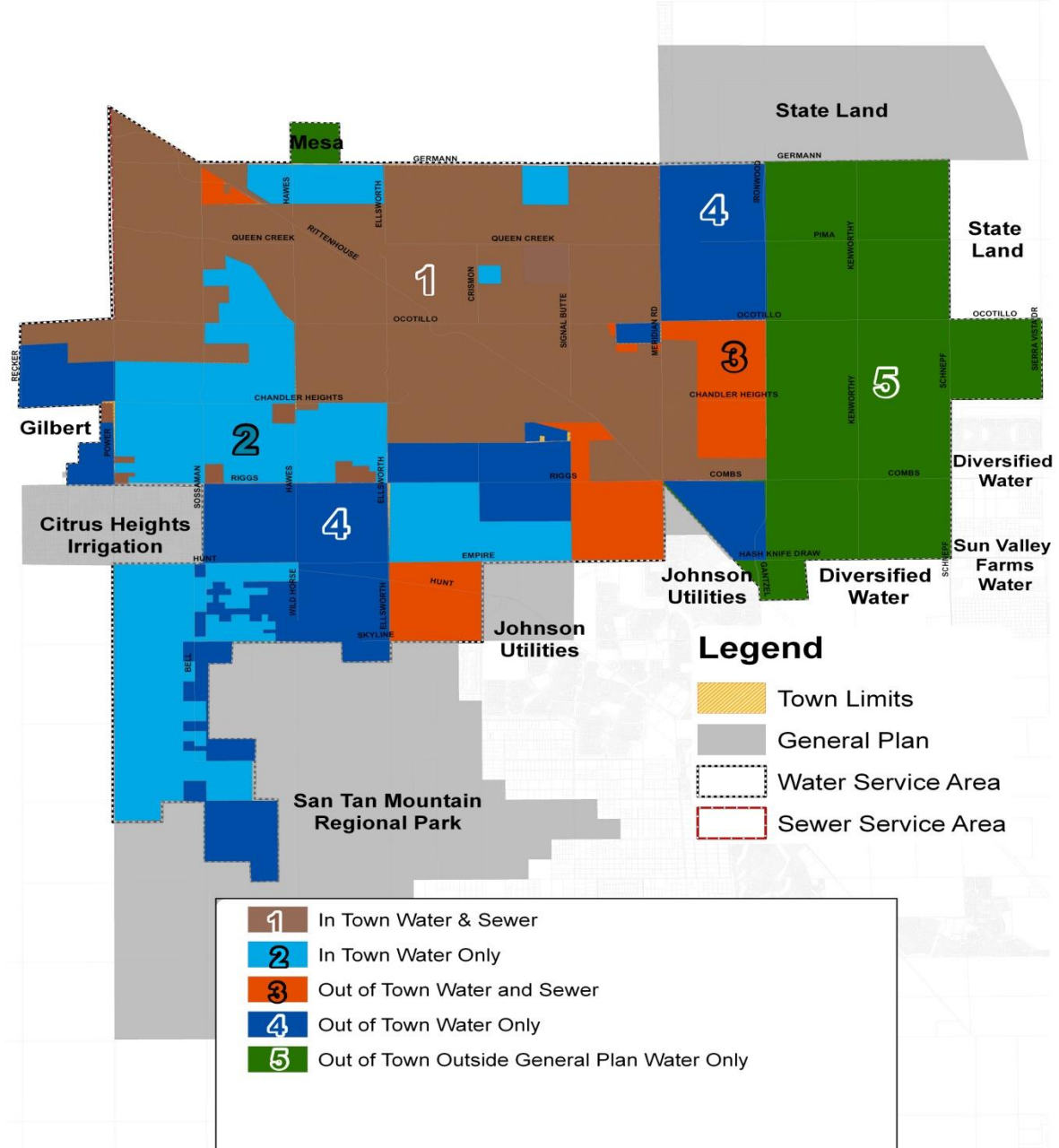
Boundaries



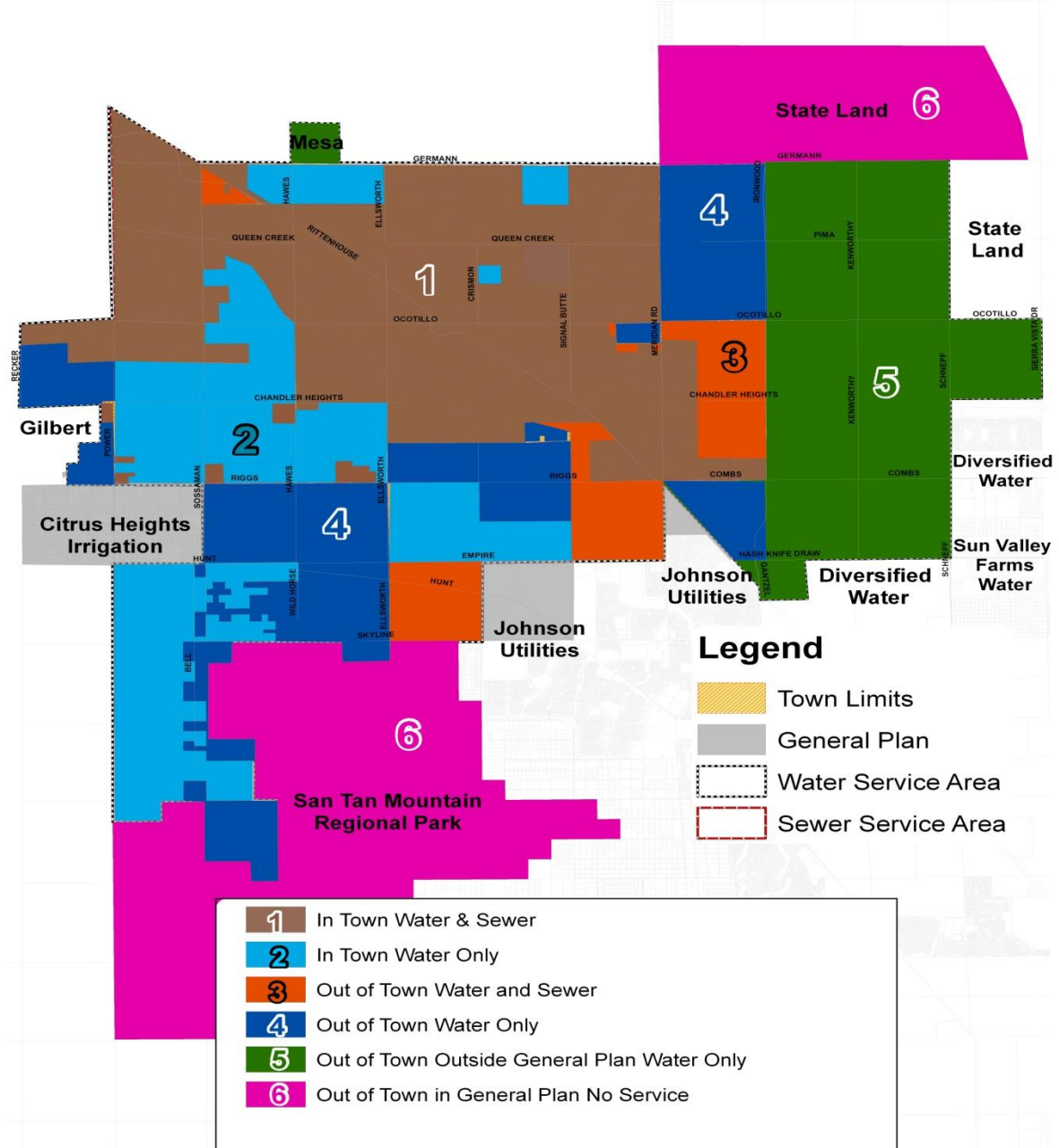
Boundaries



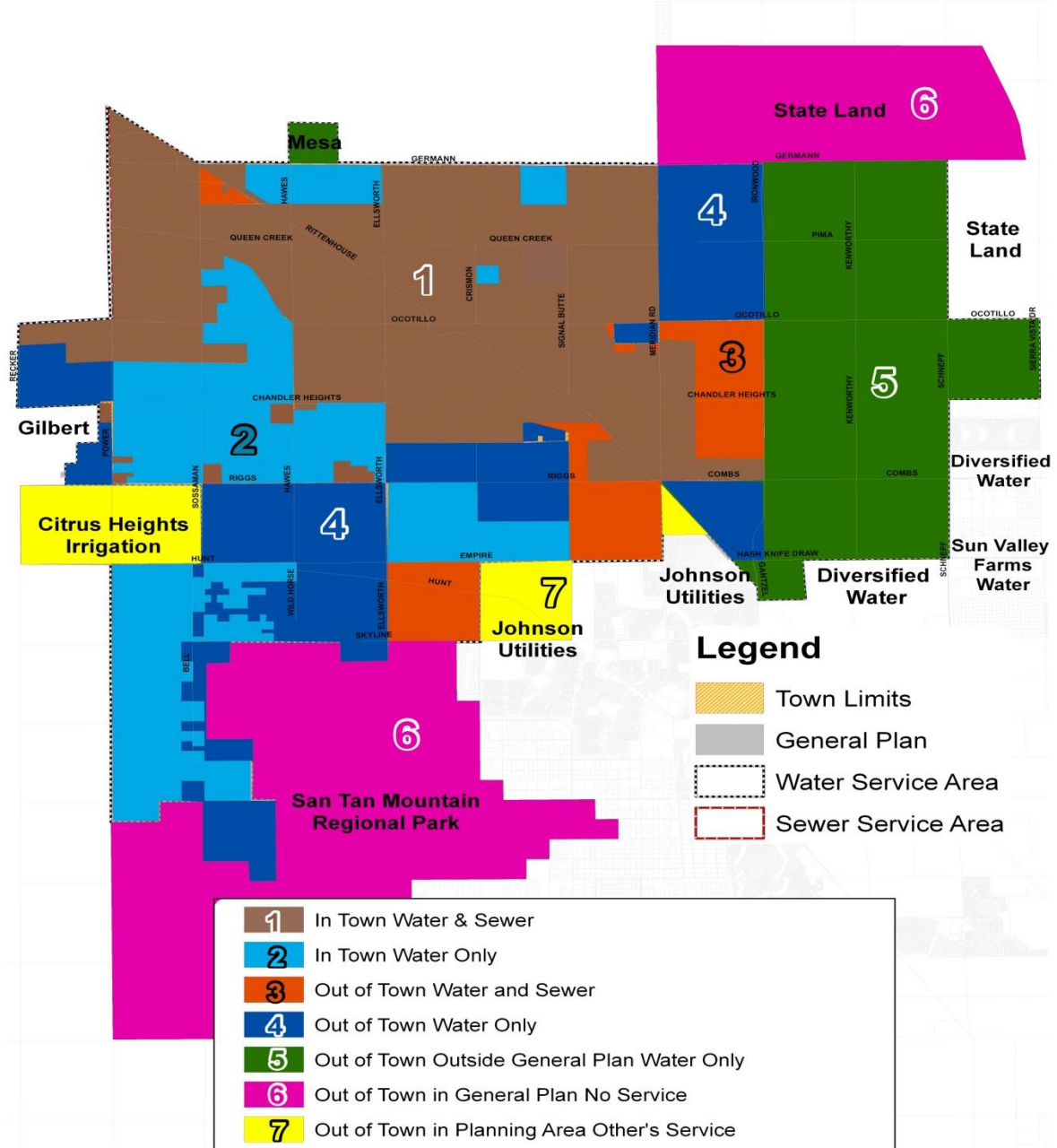
Boundaries







Boundaries










Boundaries

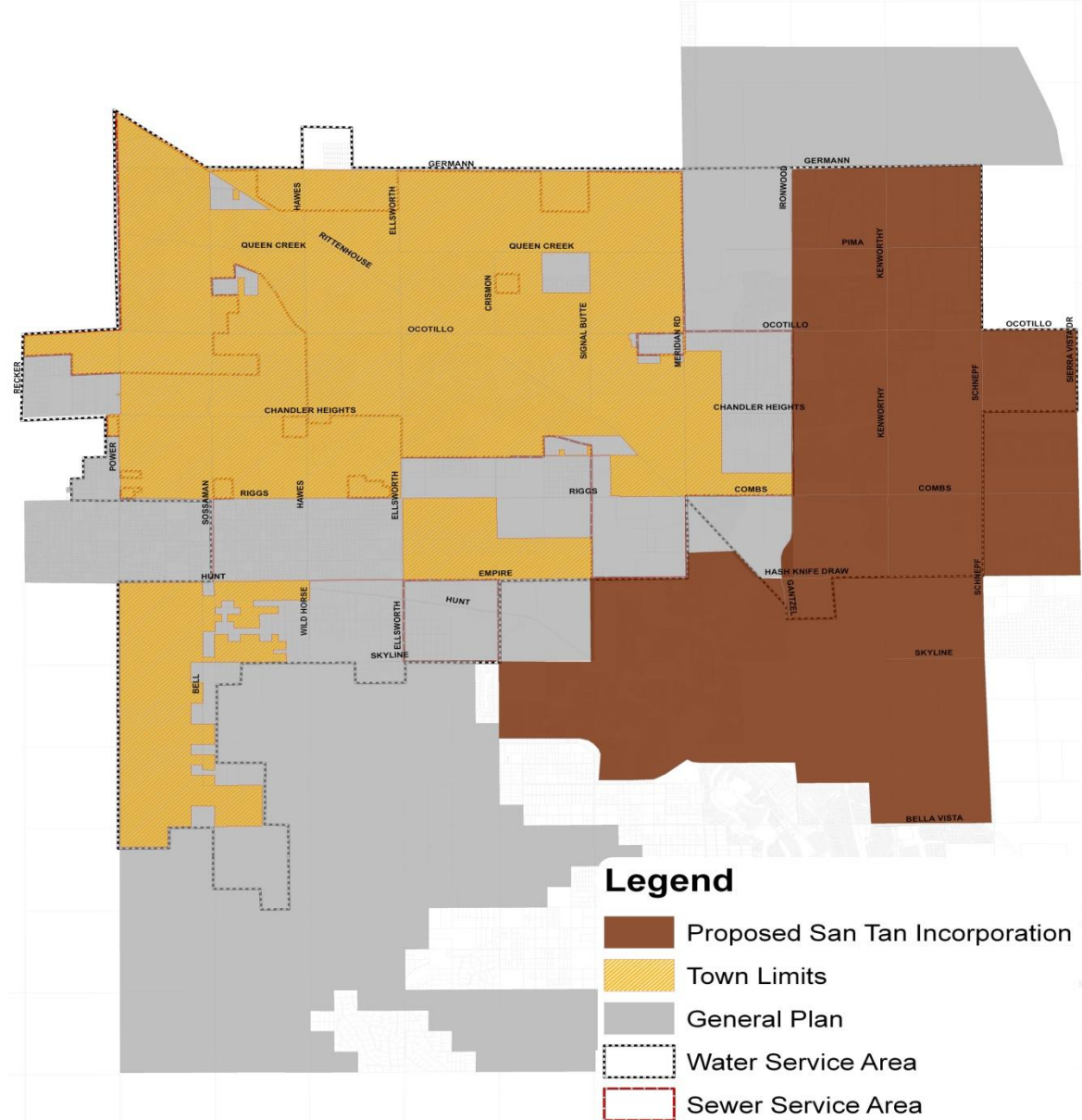


Legend

-  Town Limits
-  General Plan
-  Water Service Area
-  Sewer Service Area

- | | |
|---|--|
|  | 1 In Town Water & Sewer |
|  | 2 In Town Water Only |
|  | 3 Out of Town Water and Sewer |
|  | 4 Out of Town Water Only |
|  | 5 Out of Town Outside General Plan Water Only |
|  | 6 Out of Town in General Plan No Service |
|  | 7 Out of Town in Planning Area Other's Service |

Boundaries



Legend

-  Proposed San Tan Incorporation
-  Town Limits
-  General Plan
-  Water Service Area
-  Sewer Service Area