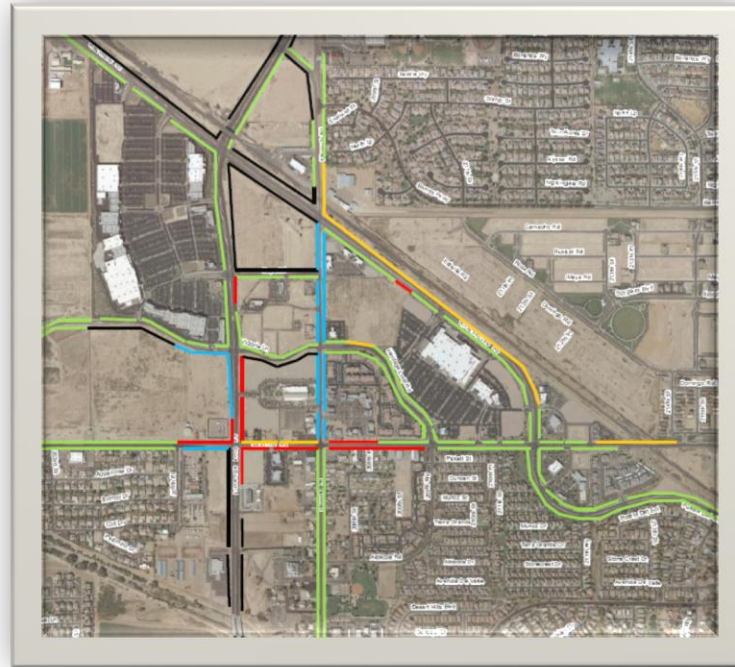




TOWN OF QUEEN CREEK ARIZONA

Sidewalk Gap Analysis Town Center and Surrounding Area




Presented by: Troy White, Public Works Division Manager



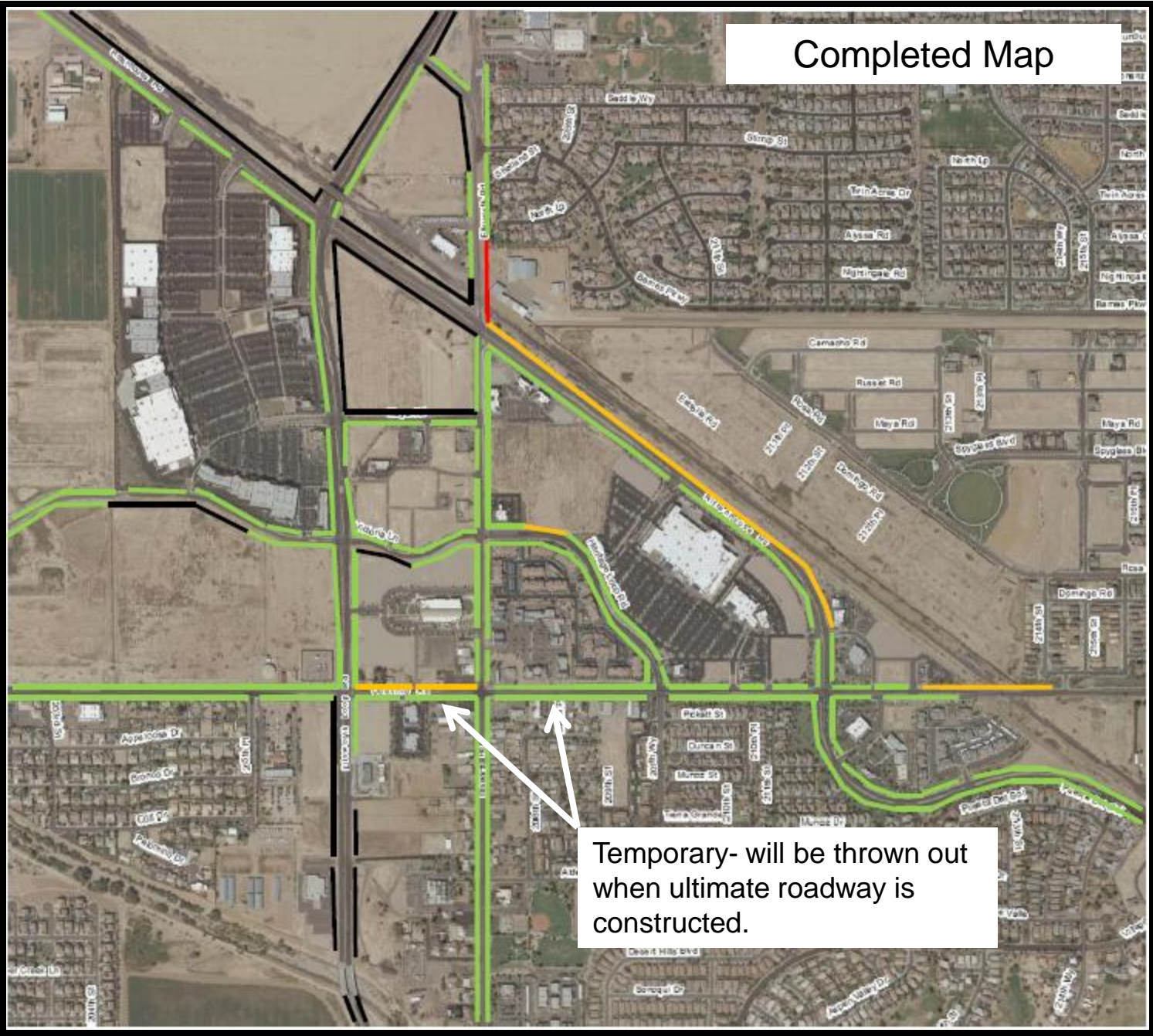
July 18, 2012

Sidewalk Gap Analysis

- Completed in May 2012
- Inventory of gaps in sidewalk connectivity in the Town Center and surrounding area
- Classified sidewalk gaps into three project categories:
 1. Planned or in progress sidewalk projects
 2. Priority Projects- Sidewalk projects that should move forward now with available funding
 - Projects without major constraints
 - Projects with major constraints
 3. Projects that should wait for Development
- \$200,000 in current fiscal year budget



Completed Map



Temporary- will be thrown out when ultimate roadway is constructed.

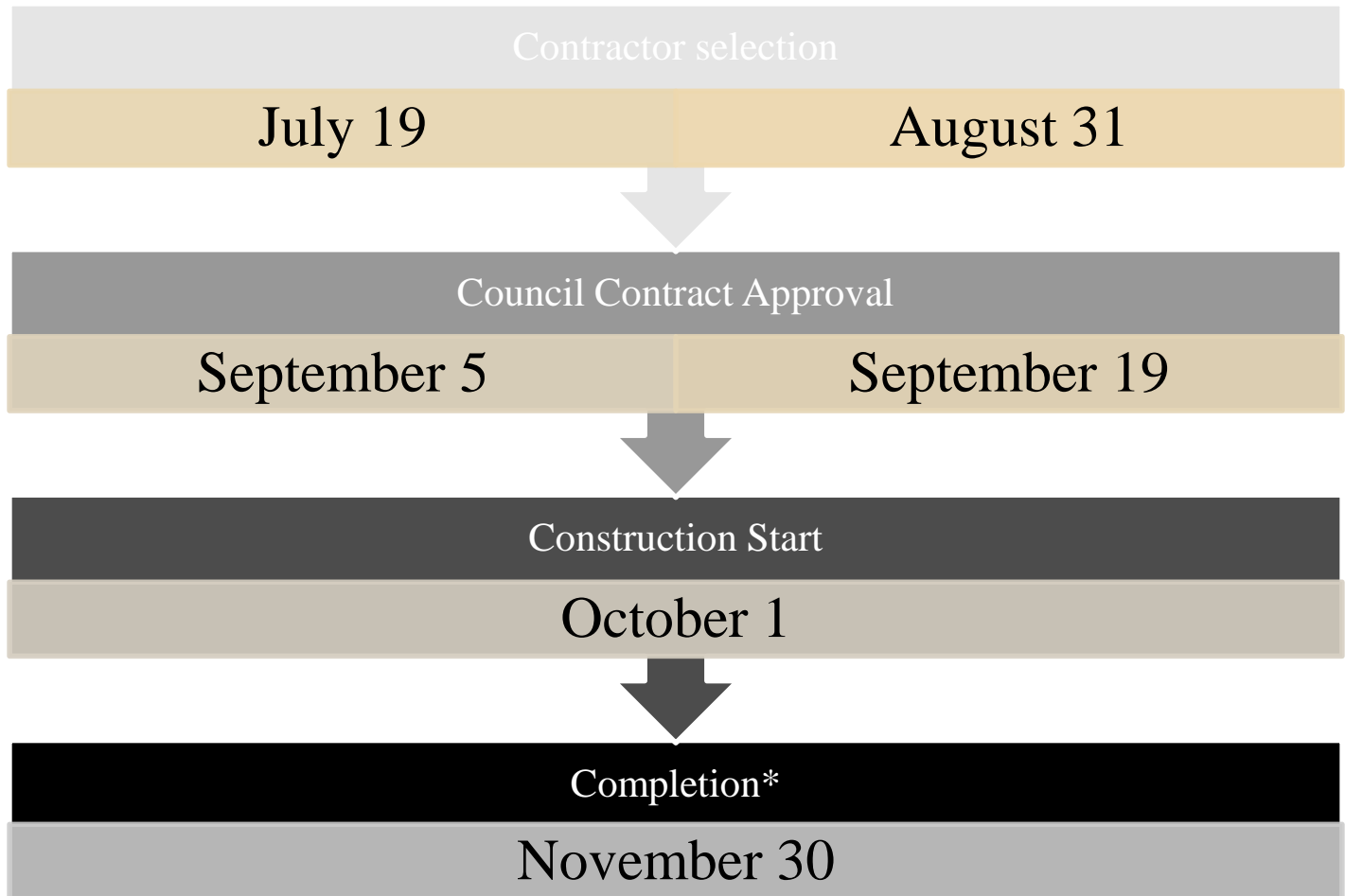


W -111.634493, N 33.256020, 394.300m, 0.074KM, M91.070





Schedule



*Some sidewalk gaps with minor constraints will take longer



Questions/Comments